

St Kilda Festival



St Kilda Festival Sunday 10 February 2019

Parking access, conditions and road closures - Area B

The St Kilda Festival is fast approaching. This year's Festival date is Sunday 10 February 2019.

As in previous years there will be a number of full and partial road closures that affect the access to your area on Festival Sunday between the hours of **3 am to 12 midnight**.

We apologise in advance for any inconvenience caused by these road closures and hope the information provided will help minimise any disruption to your household.

Please find the following enclosed Vehicle Access Pass with a road closure map.

You must display your Area B Vehicle Access Pass on your vehicle on Sunday 10 February 2019 to gain access.

The only access point for residents within Area B is via a checkpoint on Carlisle Street at the intersection with Barkly Street.

Please note there will be heavy traffic in these locations and delays can be expected.

Full road closures (no access to any traffic)

- Fitzroy Street, between Grey Street (including the Grey/Canterbury intersection) and The Esplanade (including the Acland Street intersection)
- The Esplanade, between Fitzroy and Carlisle streets
- Lower Esplanade
- Acland Street, between Carlisle and Belford streets
- Cavell Street
- Shakespeare Grove, between Acland and Chaucer streets
- Jacka Boulevard, between Acland and Cavell streets

Partial road closures

- Closure of Lakeside Drive
- Carlisle Street, between St Kilda Road and Acland Street
- Grey Street, between Fitzroy and Barkly streets and all side streets off Grey Street
- Acland Street, between Jackson and Carlisle streets and all side streets off Acland Street
- Fitzroy Street, between St Kilda Road and Grey Street
- Princes Street and all side streets off Princes Street
- Pier Road
- Beaconsfield Parade, between Cowderoy and Acland streets
- Marine Parade, between Cavell and Blessington streets

Other information

- Blessington Street, between Chaucer and Spenser streets (carpark) will be closed to traffic and general public
- Beach Road will be accessible via side streets for local traffic access only, between Kerferd Road and St Kilda Street without an access pass, with consideration of the above full and partial road closures

Taxis and rideshare vehicles




- Taxis and rideshare vehicles such as Uber, Sheebah and DiDi, will **not** be allowed within the road closure areas on Festival Sunday
- All rideshare phone apps will geo-block riders selecting any area within the road closure to limit traffic (including your address)
- The taxi rank located at the corner of Fitzroy and Acland streets will be closed on Sunday 10 February 2019

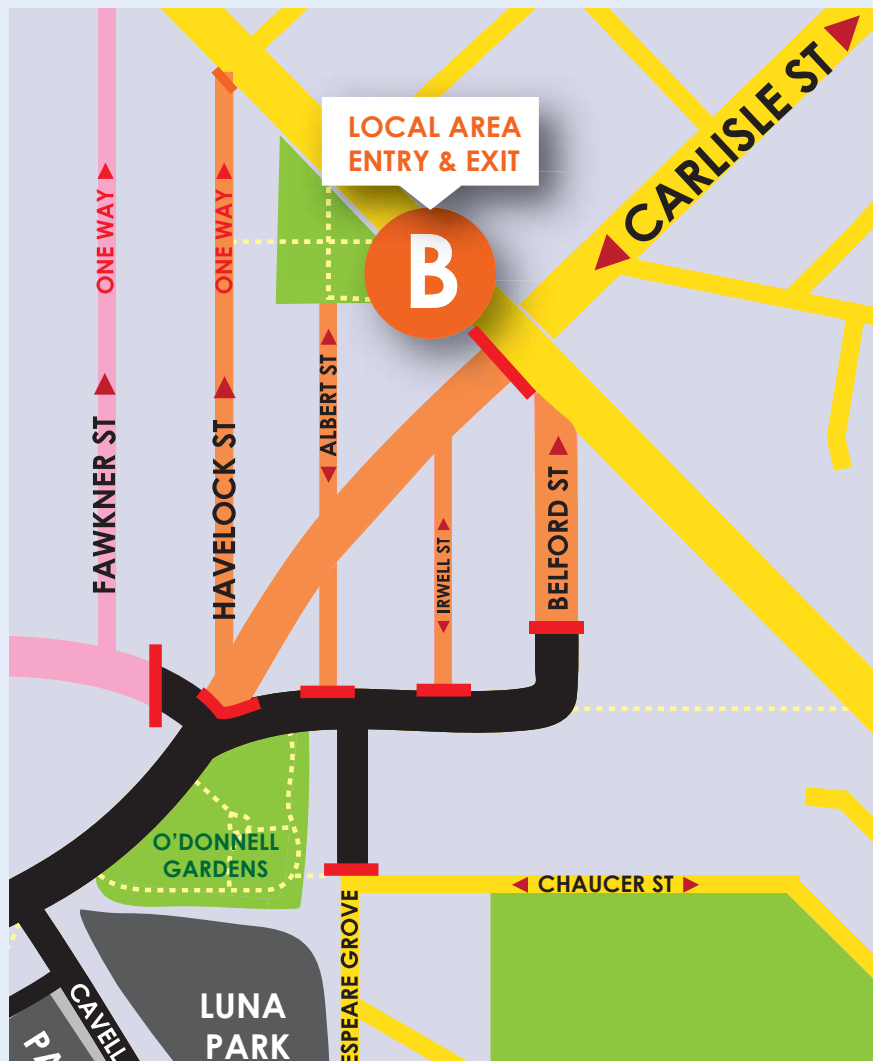
Temporary taxi rank locations

- Fitzroy Street along the Junction Oval
- Shakespeare Grove, between Marine Parade and Spenser Street

Our highest priority is to ensure a safe festival precinct for all involved, whilst minimising disturbance to your household. We trust the information supplied here clearly explains the changed traffic conditions, which will be in place on Sunday 10 February 2019.

The St Kilda Festival - Sunday 10 February 2019

-  Restricted access checkpoint
-  Area B access only
(Vehicles must display relevant pass)
-  Road closed



For further information on the road closures before the Festival, please contact ASSIST on **9209 6777**.

If you have a problem or would like further information on Festival Sunday, please call our Festival HOTLINE on **9209 6306**.



A phone solution for people who are deaf or have a hearing or speech impairment

Please visit: www.relayservice.gov.au

If you require a large print version
Contact ASSIST on **03 9209 6777**.

Language assistance

廣東話	9679 9810	Ελληνικά	9679 9811
普通話	9679 9858	Русский	9679 9813
Polski	9679 9812	Other	9679 9814