

St Kilda Festival



St Kilda Festival Saturday 15 and Sunday 16 February 2025

Parking access, conditions and road closures – **Area C** (Sunday only)

St Kilda Festival 2025 will be held on Saturday 15 and Sunday 16 February.

Full and partial road closures in your area will apply **between the hours of 3 am Sunday 16 February and 1 am Monday 17 February**. The following information relates **only** to Festival Sunday. We apologise in advance for any inconvenience caused by these road closures and hope the information provided will help minimise any disruption to your household. Our highest priority is to ensure a safe festival precinct for all involved.

Please find enclosed an Area C Vehicle Access Pass with a road closure map.

You must display your Area C Vehicle Access Pass on your vehicle on Sunday 16 February 2025 to gain access.

The only access point for residents within Area C is via Lakeside Drive onto Fitzroy Street. Access to Lakeside Drive will be via Queens Road, following signage for local access into the Event Precinct. Please note there will be heavy traffic in this location and delays can be expected. If you require an additional vehicle pass please contact skfaccres@portphillip.vic.gov.au at your earliest convenience.

Full road closures (no access to any traffic)

- Fitzroy Street, between Grey Street (including the Grey/Canterbury intersection) and The Esplanade (including the Acland Street intersection)
- The Esplanade, between Fitzroy and Carlisle streets
- Lower Esplanade
- Acland Street, between Carlisle and Belford streets
- Cavell Street
- Shakespeare Grove, between Acland and Chaucer streets
- Jacka Boulevard, between Acland and Cavell streets

Partial road closures

- Lakeside Drive
- Carlisle Street, between Barkly and Acland Streets
- Grey Street between Fitzroy and Barkly streets and all side streets off Grey Street
- Acland Street, between Jackson and Carlisle streets and all side streets off Acland Street
- Fitzroy Street, between St Kilda Road and Grey Street
- Princes Street and all side streets off Princes Street
- Pier Road
- Beaconsfield Parade, between Cowderoy and Acland streets
- Marine Parade, between Cavell and Blessington streets

Other information

- Blessington Street, between Chaucer and Spenser streets (carpark) will be closed to traffic and general public
- Beach Road will be accessible via side streets for local traffic access only, between Kerferd Road and St Kilda Street without an access pass, with consideration of the above full and partial road closures
- The St Kilda Festival precinct is a tow-away zone from 3 am Sunday 16 February 2025 to 1am Monday 17 February 2025. Vehicles within the precinct will be relocated to the Marine Parade carpark – call **03 9209 6306** for information on towed vehicles.

Taxis and rideshare vehicles

- Taxis and rideshare vehicles such as Uber and DiDi, will **not** be allowed in the road closure areas or restricted access areas on Festival Sunday
- All rideshare phone apps will geo-block riders selecting any area within the road closure to limit traffic (including your address)
- Rideshare ranks on Festival Sunday can be accessed from:
 - Beaconsfield Parade at Catani Gardens
 - Corner of Shakespeare Grove and Marine Parade
 - Fitzroy Street near the corner of Lakeside Drive
- The taxi rank located at the corner of Fitzroy and Acland streets will be closed on Sunday 16 February 2025

Temporary taxi rank locations

- Fitzroy Street along the Junction Oval
- Marine Parade, south of Donovans restaurant
- Beaconsfield Parade at Catani Gardens, opposite Mary Street

Flexi-car rental services

- There will be changes to the availability of carshare rental services on Festival weekend, please check directly with your provider for further details

Food delivery

- Food delivery services will not be allowed in the full road closure areas on Festival Sunday
- Food delivery services will be allowed into local access areas by scooter and bicycle only

eBikes and eScooters





- eBikes and eScooters will be geo-locked to run at reduced speed near the Festival area and will be completely unpowered within the Festival precinct
- This includes Lime Bikes, Lime Scooters and Neuron Scooters
- Personal eBikes and eScooters will need to dismount within pedestrianised areas in the Festival precinct

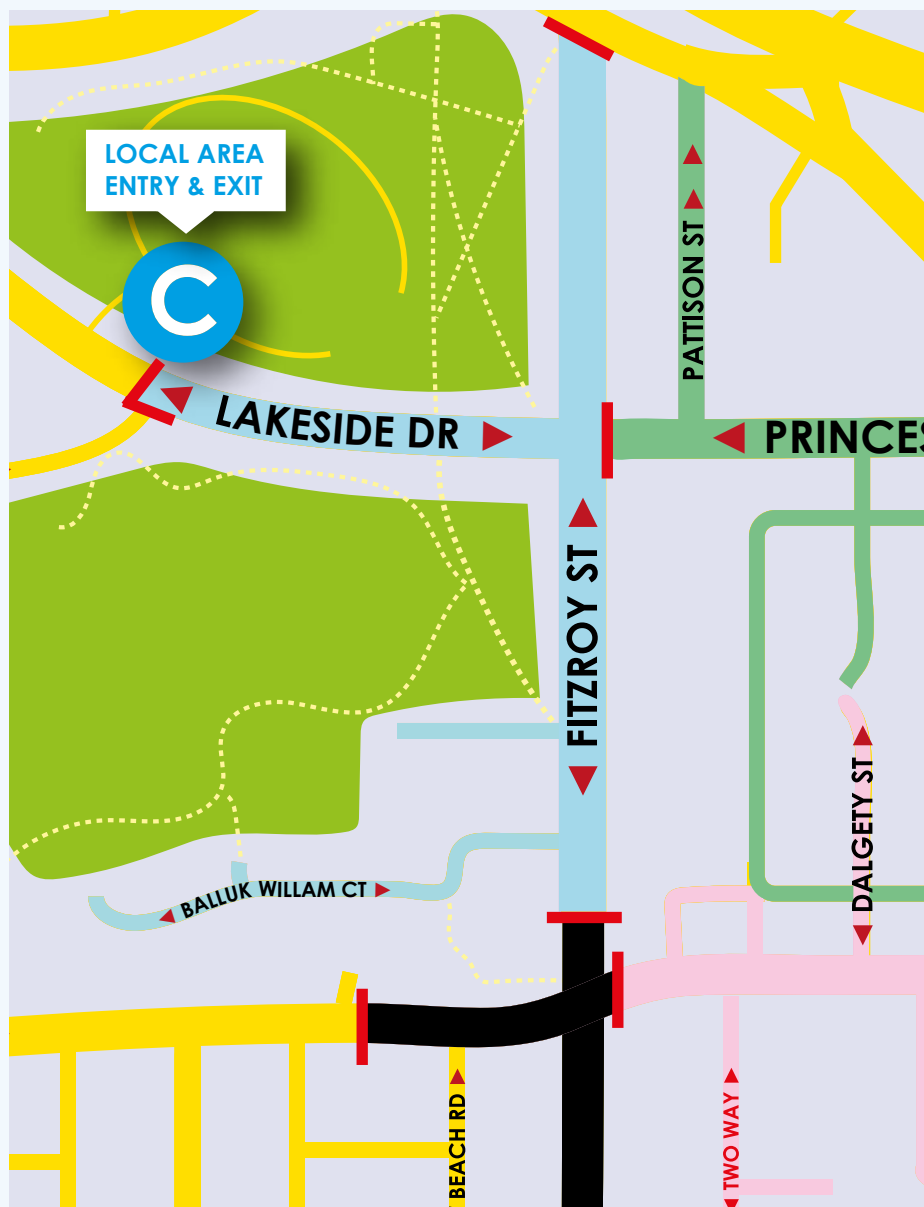
Contact

For further information on road closures before the Festival, please call **ASSIST** on **03 9209 6777**.

If you have a problem or would like further information on Festival Sunday, please call our Festival HOTLINE on **03 9209 6306**.

St Kilda Festival – Sunday 16 February 2025

-  Road closure
-  Road open
-  Road closed
-  Area C access only (Vehicles must display relevant pass)



National Relay Service

If you are deaf or have a hearing or speech impairment, you can phone us through the National Relay Service (NRS):

- TTY users dial **133677**, then ask for **03 9209 6777**
- Speak & Listen users phone **1300 555 727**, then ask for **03 9209 6777**

For more information visit **accesshub.gov.au**

If you require a large print version contact **ASSIST** on **03 9209 6777**

Language assistance

廣東話	9679 9810
普通話	9679 9858
Polski	9679 9812
Ελληνικά	9679 9811
Русский	9679 9813
Other	9679 9814